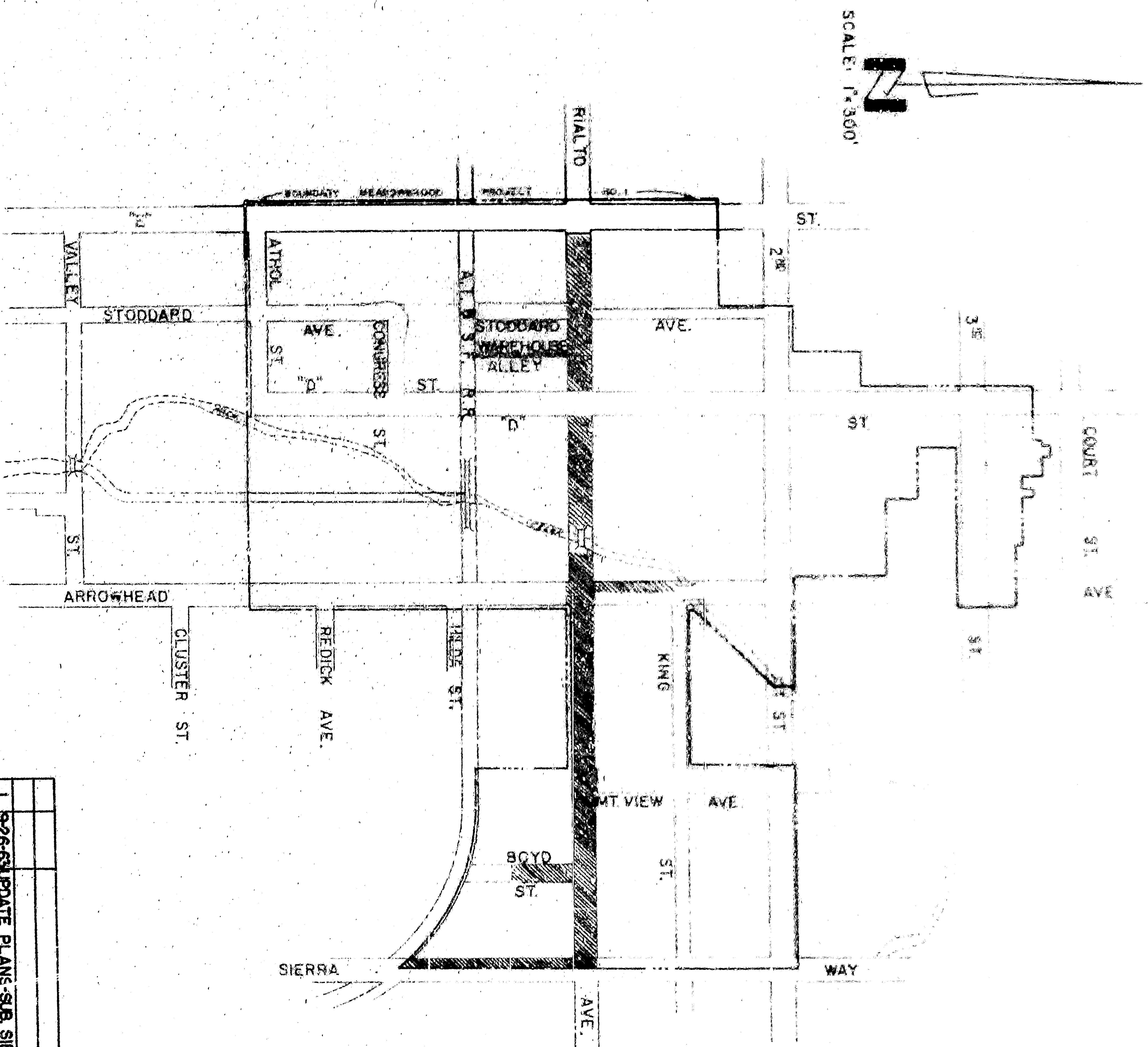


MEADOWBROOK PROJECT AREA NO. 1
CALIF. R-10
REDEVELOPMENT AGENCY
OF THE
CITY OF SAN BERNARDINO, CALIFORNIA

VICINITY MAP



SCALE: 1" = 300'

STREET IMPROVEMENTS

- * RIALTO AVENUE from E STREET to SIERRA WAY
- * SIERRA WAY from AT&SF RR to RIALTO AVE.
- * BOYD STREET from RIALTO AVE. to 186th Southern
- * WAREHOUSE ALLEY from RIALTO AVE. to 366th Southern
- * ARROWHEAD AVENUE from RIALTO AVE. to 276th North
- * (Sidewalk—Westside only)

IMPROVEMENT AREA

<p>DEPARTMENT OF ENGINEERING CITY OF SAN BERNARDINO</p> <p>MEADOWBROOK PROJECT AREA NO. 1 CALIF. R-10</p> <p>ACCEPTED BY: <i>D.C. Kelly</i> STAFF ENGINEER NO. 2871</p>	<p>DEPARTMENT OF ENGINEERING CITY OF SAN BERNARDINO</p> <p>LOCATION PLAN</p> <p>DESIGNED BY: <i>D.C. Kelly</i> STAFF ENGINEER NO. 2871</p> <p>CHECKED BY: <i>[Signature]</i> CITY ENGINEER</p> <p>DATE: <i>[Blank]</i></p>
<p>NO. DATE</p> <p>1 1946-68 PROPOSED PLANS - SIERRA WAY FOR STODDARD ALLEY</p> <p>REVISIONS</p>	<p>RECORDED BY: <i>[Signature]</i> CITY ENGINEER NO. 2871</p> <p>DATE: <i>[Blank]</i></p>

MEADOWBROOK PROJECT AREA NO. 1

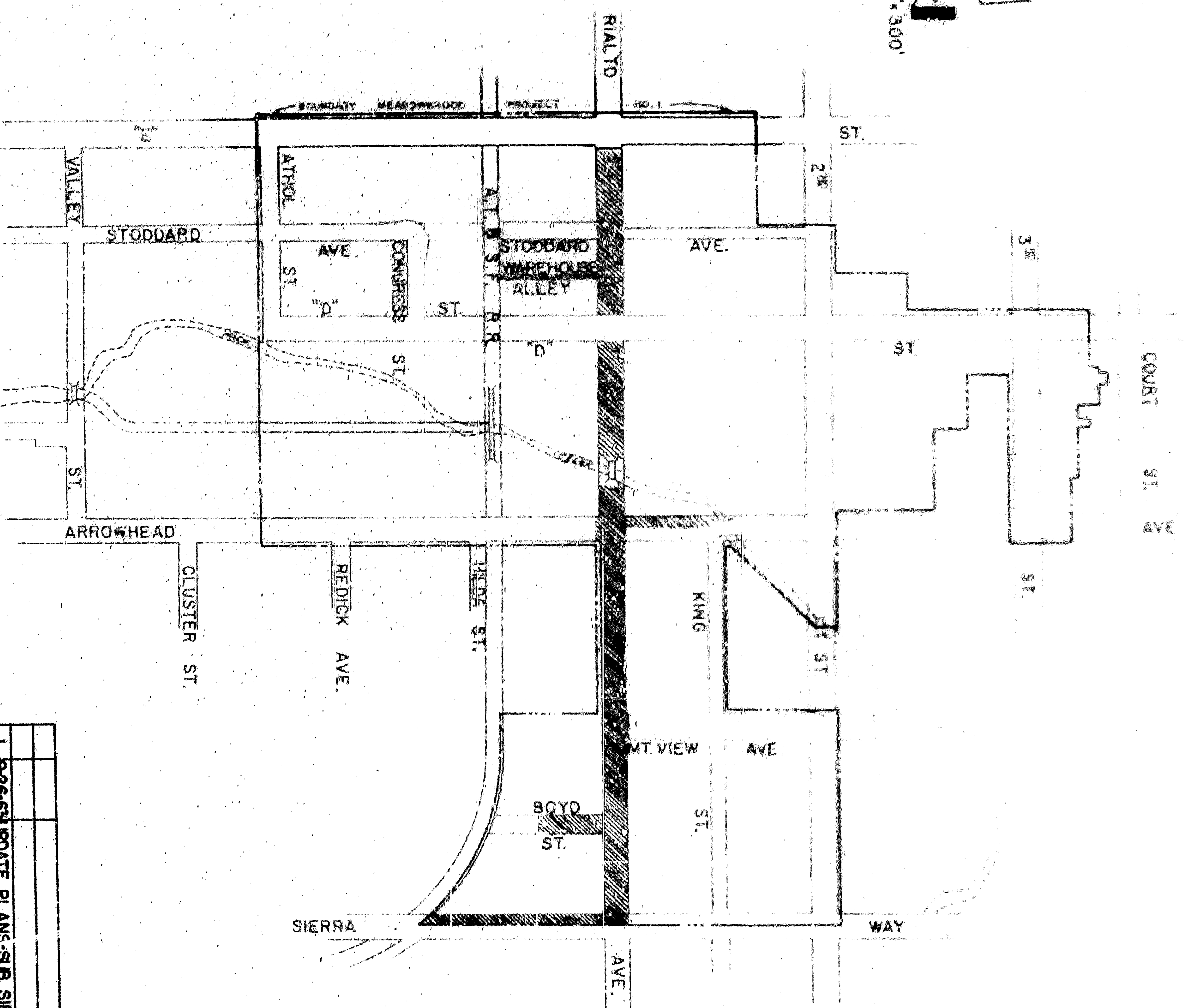

CALIF. R-10

REDEVELOPMENT AGENCY

OF THE

CITY OF SAN BERNARDINO, CALIFORNIA

VICINITY MAP



STREET IMPROVEMENTS

- * RIALTO AVENUE from E STREET to SIERRA WAY
- * SIERRA WAY from AT&SF RR to RIALTO AVE.
- * BOYD STREET from RIALTO AVE. to 186th Southern
- * WAREHOUSE ALLEY from RIALTO AVE. to 366th Southern
- * ARROWHEAD AVENUE from RIALTO AVE. to 276th North
- * (Sidewalk—Westside only)

IMPROVEMENT AREA

<p>DEPARTMENT OF ENGINEERING CITY OF SAN BERNARDINO</p> <p>MEADOWBROOK PROJECT AREA NO. 1 CALIF. R-10</p> <p>ACCEPTED BY: <i>D.C. Kelly</i> STAFF ENGINEER NO. 2871</p>	<p>DEPARTMENT OF ENGINEERING CITY OF SAN BERNARDINO</p> <p>LOCATION PLAN</p> <p>DESIGNED BY: <i>D.C. Kelly</i> STAFF ENGINEER NO. 2871</p> <p>CHECKED BY: <i>[Signature]</i> CITY ENGINEER</p> <p>DATE: <i>12/1/54</i></p>						
<p>REVISIONS</p> <table border="1" style="width: 100%; border-collapse: collapse;"> <thead> <tr> <th>NO.</th> <th>DATE</th> <th>DESCRIPTION</th> </tr> </thead> <tbody> <tr> <td>1</td> <td>12-1-54</td> <td>PRELIMINARY PLAN - SIERRA WAY FOR STODDARD ALLEY</td> </tr> </tbody> </table>		NO.	DATE	DESCRIPTION	1	12-1-54	PRELIMINARY PLAN - SIERRA WAY FOR STODDARD ALLEY
NO.	DATE	DESCRIPTION					
1	12-1-54	PRELIMINARY PLAN - SIERRA WAY FOR STODDARD ALLEY					